

PROFILE COAL-MINING REGION

INDEX



SECRETARÍA DE ECONOMÍA ESTADO DE COAHUILA DE ZARAGOZA

📍 Periférico Luis Echeverría Álvarez #1560, Edificio Torre Saltillo Piso 12
Colonia Guanajuato Ote. CP 25286. Saltillo, Coah., México.

📞 (52) 844 415 2162 / 844 415 2174 | Línea sin costo en México (800) 718 4230

ÍNDICE

1. INTRODUCTION..... 3

2. GEOGRAPHIC LOCATION 4

 2.1 ALTITUDE AND GEOGRAPHIC COORDINATES..... 5

 2.2 DISTANCE 5

3. GENERAL INFORMATION..... 6

 3.1 CLIMATOLOGY 6

 3.2 DEMOGRAPHIC ASPECTS..... 7

4. TRANSPORT INFRASTRUCTURE..... 8

 4.1 AIRPORTS 8

 4.2 HIGHWAY 8

 4.3 RAILROAD 8

5. ECONOMIC ACTIVITY 9

 5.1 INDUSTRIAL PARKS 9

 5.2 COMPANIES..... 9

 5.2.1 SALARIES AND WAGES..... 9

6. INFORMATION ON BASIC SERVICES 10

 6.1 WATER AND DRAINAGE SYSTEM 10

 6.2 ELECTRICITY..... 10

 6.2.1 SERVICE COST - LOW VOLTAGE 11

 6.2.2 SERVICE COST - MEDIUM VOLTAGE 11

 6.2.3 SERVICE COST - HIGH VOLTAGE 12

 6.3 GAS..... 13

 6.4 HEALTH CARE SERVICES..... 13

7. EDUCATION 13

 7.1 MIDDLE - HIGH SCHOOL EDUCATION 13

 7.2 COLLEGE 14

 7.3 MASTERS..... 15

8. QUALITY OF LIFE..... 16

 8.1 TOURISM..... 16



SECRETARÍA DE ECONOMÍA ESTADO DE COAHUILA DE ZARAGOZA

Periférico Luis Echeverría Álvarez #1560, Edificio Torre Saltillo Piso 12
 Colonia Guanajuato Ote. CP 25286. Saltillo, Coah., México.

(52) 844 415 2162 / 844 415 2174 | Línea sin costo en México (800) 718 4230

1. INTRODUCTION

Coahuila de Zaragoza is the third largest state in the country, located in northeastern Mexico and shares a 512-kilometer border with the U.S. state of Texas. In Mexico it borders the states of Chihuahua, Durango, Zacatecas, San Luis Potosí and Nuevo Leon.



Location of Coahuila de Zaragoza in North America
 Coahuila de Zaragoza in numbers:

It represents 7.73% of the country's surface It has a population of 3'146,771 residents, 2.5% of the country's total, 92% urban and 8% rural.

The average level of schooling is 10.4 (almost first year of high school); the national average is 9.7 years of schooling. Speakers of indigenous languages aged 3 years and older are 2 per 1,000 people, the national level is 60 per 1,000 people.

The sector of activity that contributes most of the stage's GDP is manufacturing industries, especially the production of machinery and equipment.

Our entity contributes 3.6% to the national GDP.

Source: INEGI, 2025.



SECRETARÍA DE ECONOMÍA ESTADO DE COAHUILA DE ZARAGOZA

Periférico Luis Echeverría Álvarez #1560, Edificio Torre Saltillo Piso 12
 Colonia Guanajuato Ote. CP 25286. Saltillo, Coah., México.

(52) 844 415 2162 / 844 415 2174 | Línea sin costo en México (800) 718 4230

Coahuila de Zaragoza has 38 municipalities, which are grouped into five different regions due to their economic characteristics and geographic location.

Coal-Mining Region, is makeup of the municipalities of Juárez, Múzquiz, Progreso, Sabinas and San Juan de Sabinas. It is characterized by large extractions of different materials such as coal, fluorite, celestite and strontium; it also has a growing maquiladora industry.

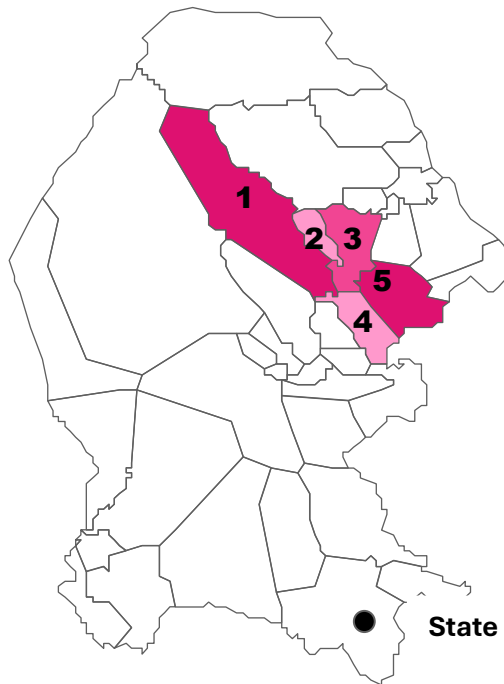
This document presents general information about this region such as: geographic location, main economic activities, infrastructure, basic services, education, quality of life and tourism.



2. GEOGRAPHIC LOCATION

The Coal-Mining Region of the State has a territorial extension of 16,040.1 Km² and a population of 183,521* residents.

* INEGI. Censo de Población y Vivienda 2020.



1. Múzquiz
2. San Juan de Sabinas
3. Sabinas
4. Progreso
5. Juárez

Location of the Coal-Mining Region

State Capital



SECRETARÍA DE ECONOMÍA ESTADO DE COAHUILA DE ZARAGOZA

Periférico Luis Echeverría Álvarez #1560, Edificio Torre Saltillo Piso 12
Colonia Guanajuato Ote. CP 25286. Saltillo, Coah., México.

(52) 844 415 2162 / 844 415 2174 | Línea sin costo en México (800) 718 4230

Juárez	15.1	19.0	21.3	23.8	26.4	29.6	30.5	30.1	28.0	21.6	18.8	12.2
Múzquiz	14.9	18.4	21.4	24.9	28.7	30.6	31.1	30.6	28.2	21.5	18.7	11.3
Progreso	14.0	18.6	20.9	22.6	26.9	29.3	29.1	29.6	26.6	19.9	17.3	13.0
Sabinas	14.3	18.5	21.1	23.5	26.3	29.4	30.7	30.4	27.7	20.8	18.3	11.6
San Juan de Sabinas	14.3	18.5	21.1	23.5	26.3	29.4	30.7	30.4	27.7	20.8	18.3	11.6

Source: Comisión Nacional del Agua (CONAGUA) 2018.
°C Degrees Celsius.

Average monthly precipitation 2017 (Mm).

MUNICIPALITY	JAN	FEB	MAR	APR	MAY	JUN	JUL	AUG	SEP	OCT	NOV	DEC
Juárez	0.0	0.0	0.7	0.4	2.7	2.1	0.0	0.4	11.3	0.4	0.2	2.0
Múzquiz	0.0	1.2	0.0	2.2	0.9	1.9	2.0	0.7	7.4	0.6	0.5	1.1
Progreso	0.0	0.0	0.5	0.8	5.9	0.5	1.2	0.5	2.9	0.6	0.3	1.7
Sabinas	0.0	0.0	0.7	0.4	2.7	2.1	0.0	0.4	11.3	0.4	0.2	2.0
San Juan de Sabinas	0.0	0.0	0.7	0.4	2.7	2.1	0.0	0.4	11.3	0.4	0.2	2.0

Source: Comisión Nacional del Agua (CONAGUA) 2018.
Mm. Measure determined in millimeters.

3.2 DEMOGRAPHIC ASPECTS

Population by municipality and distribution by sex.

MUNICIPALITY	TOTAL	MEN	WOMEN
Juárez	1 584	786	798
Múzquiz	71 627	35 856	35 771
Progreso	3 239	1 634	1 605
Sabinas	64 811	32 237	32 574
San Juan de Sabinas	42 260	20 922	21 338
Total	183,521	91,435	92,086

Source:* INEGI. Censo de Población y Vivienda 2020



SECRETARÍA DE ECONOMÍA ESTADO DE COAHUILA DE ZARAGOZA

Periférico Luis Echeverría Álvarez #1560, Edificio Torre Saltillo Piso 12
Colonia Guanajuato Ote. CP 25286. Saltillo, Coah., México.

(52) 844 415 2162 / 844 415 2174 | Línea sin costo en México (800) 718 4230

4. TRANSPORT INFRASTRUCTURE

4.1 AIRPORTS

The Coal-Mining Region has two airfields: one located on highway 57 Monclova - Piedras Negras - Sabinas km. 129.4 in Sabinas, Coahuila; it has a runway of 1,800 mts. long by 30 mts. wide, taxiway and general platform of 113 meters. Wide by 90 meters. Long; identified as runway 11/29, it currently does not operate commercial lines.

The other is the airfield of Múzquiz, Coahuila; with a runway of 1,200 mts. long and 19 meters wide; identified as runway 13/31, it does not currently operate commercial airlines.

The region has easy access to the "Venustiano Carranza" International Airport in the city of Monclova and the International Airport of Piedras Negras, Coahuila.

Source: Servicios Estatales Aeroportuarios 2022.

4.2 HIGHWAY

- ❑ **Federal Road 57:** connects with Piedras Negras, Monclova and Saltillo, Coah.; San Luis Potosí, S.L.P.; Queretaro, Qro. and Mexico City.
- ❑ **State Road 93:** connects to Nueva Rosita, Palaú and Múzquiz, Coah.
- ❑ **State Road 95:** connects Sabinas with Juárez, Coah.
- ❑ **State Road 35:** connects Juárez with Progreso, Coah.
- ❑ **State Road 284:** connects Progreso with the Federal Road 57.
- ❑ **Interstate Road:** connects the cities of Nuevo Laredo, Tamaulipas and Anáhuac, Nuevo León.

There are also communication routes between the municipalities of the region.

4.3 RAILROAD

The Coal-Mining Region has railroad stations in the municipalities of Múzquiz, Sabinas and San Juan de Sabinas. The stations are connected to the national railroad network, allowing access to the country's borders, ports and major cities.

In this region, service is provided by the private companies Ferrocarril Mexicano (Ferromex) and Línea Coahuila (LCD).



SECRETARÍA DE ECONOMÍA ESTADO DE COAHUILA DE ZARAGOZA

📍 Periférico Luis Echeverría Álvarez #1560, Edificio Torre Saltillo Piso 12
Colonia Guanajuato Ote. CP 25286. Saltillo, Coah., México.

📞 (52) 844 415 2162 / 844 415 2174 | Línea sin costo en México (800) 718 4230

5. ECONOMIC ACTIVITY

5.1 INDUSTRIAL PARKS

The region's industrial parks have potable water, drainage, electricity, street lighting and telephone infrastructure.

INDUSTRIAL PARK	MUNICIPALITY
Mencorsa Sabinas Industrial Park	Sabinas

Source: Ministry of Economy of Coahuila, Undersecretariat of Economy and Strategic Projects, 2025

5.2 COMPANIES

And now some of the companies in the region are listed, indicating the line of business and the municipality where they are located.

NAME OF THE COMPANY	LINE	LOCATION
Elektrokontakt Sabinas	Automotive	Sabinas

Source: Mexico Industry September 2023.

5.2.1 SALARIES AND WAGES

Sex and Occupational Groups Coahuila de Zaragoza	Employed Population Employed Population	Income Level					
		Income Level	Up to one minimum wage	More than 1 up to 2 minimum wages	More than 2 up to 3 minimum wages	More than 3 up to 5 minimum wages	More than 5 minimum wages
Professionals, technicians and workers in the arts	1,514,920	415,777	702,502	120,900	54,939	18,409	20,000
Education workers	183,228	28,057	71,671	29,814	16,196	4,077	1,964
Sex and Occupational Groups	50,943	7,752	21,944	5,815	4,647	251	0
Officials and managers	34,040	1,206	6,783	5,350	4,991	4,413	0
Clerical workers	125,858	26,213	63,178	12,835	3,207	1,976	735



SECRETARÍA DE ECONOMÍA ESTADO DE COAHUILA DE ZARAGOZA

Periférico Luis Echeverría Álvarez #1560, Edificio Torre Saltillo Piso 12
Colonia Guanajuato Ote. CP 25286. Saltillo, Coah., México.

(52) 844 415 2162 / 844 415 2174 | Línea sin costo en México (800) 718 4230

Industrial workers, artisans and assistants	553,194	129,503	312,661	33,208	12,323	2,952	5,783
Merchants	217,637	94,357	65,920	15,687	5,064	2,292	10,221
Transportation operators	92,063	13,534	50,979	9,025	5,052	1,058	85
Workers in personal services	209,419	98,801	88,356	6,642	1,452	808	1,037
Protection and surveillance workers	11,774	388	4,069	1,746	1,811	398	0
Agricultural workers	36,764	15,966	16,941	778	196	184	175

Source: Ministry of Economy (SEC), with data from ENOE, INEGI, Third Quarter 2025

6. INFORMATION ON BASIC SERVICES

6.1 WATER AND DRAINAGE SYSTEM

Cost of potable water and drainage system in the municipalities of the region.

MUNICIPALITY	POTABLE WATER (Pesos/m ³)	DRAINAGE SYSTEM (Pesos/m ³)
Juárez ⁽¹⁾	670	
Múzquiz ⁽²⁾	26.13	6.77
Progreso ⁽¹⁾	44.00	
Sabinas ⁽²⁾	49.07	16.19
San Juan de Sabinas ⁽²⁾	41.08	17.25

Source: Ley de Ingresos 2024 de cada municipio, Sección Agua potable y alcantarillado.

(1) Minimum rate or fee

(2) Rates based on consumption of more than 201 m³ per month.

Cost plus VAT

6.2 ELECTRICITY

The Coal-Mining Region has electric distribution lines with the capacity to satisfy, cover and service the region. The contracting cost per KVA is \$2,958.00 pesos (plus VAT).

Source: Comisión Federal de Electricidad (CFE). June 2026.



SECRETARÍA DE ECONOMÍA ESTADO DE COAHUILA DE ZARAGOZA

Periférico Luis Echeverría Álvarez #1560, Edificio Torre Saltillo Piso 12
Colonia Guanajuato Ote. CP 25286. Saltillo, Coah., México.

(52) 844 415 2162 / 844 415 2174 | Línea sin costo en México (800) 718 4230

6.2.1 SERVICE COST - LOW VOLTAGE

PDBT RATE (UP TO 25KW)			RATE GDBT (UP TO 25KW)		
Charge	Unit	June 2026	Charge	Unit	June 2026
Fixed	\$/month	\$50,20	Fixed	\$/month	\$502,03
Variable	\$/kWh	\$3,504	Variable (energy)	\$/KWh	\$1,363
			Distribution	\$kW	273,29
			Capacity	\$kW	261,86

Source: Comisión Federal de Electricidad (CFE). June 2026. <http://www.cfe.gob.mx>

6.2.2 SERVICE COST - MEDIUM VOLTAGE

GDMTO ⁽¹⁾			GDMTH ⁽²⁾			
Charge	Unit	June 2026	Schedule	Charge	Unit	June 2026
Fixed	\$/month	\$502,03	-	Fixed	\$/month	\$502,03
Variable (energy)	\$/kWh	\$1,258	Base ⁽³⁾	Variable (energy)	\$/kWh	\$1,0148
Distribution	\$kW	57,74	Intermedia te ⁽³⁾	Variable (energy)	\$/kWh	1,5744
Capacity	\$kW	338,01	Top ⁽³⁾	Variable (energy)	\$/kWh	1,7084
			-	Distribution	\$kW	57,74
			-	Capacity	\$kW	398,22

Source: Comisión Federal de Electricidad (CFE). June 2026. <http://www.cfe.gob.mx>

(1) Ordinary rate for general service in medium voltage, with demand of less than 100 kw.

(2) Hourly rate for general service in medium voltage, with demand equal to or greater than 100 kilowatts.

(3) Base, intermediate and peak periods.



SECRETARÍA DE ECONOMÍA ESTADO DE COAHUILA DE ZARAGOZA

Periférico Luis Echeverría Álvarez #1560, Edificio Torre Saltillo Piso 12
Colonia Guanajuato Ote. CP 25286. Saltillo, Coah., México.

(52) 844 415 2162 / 844 415 2174 | Línea sin costo en México (800) 718 4230

6.2.3 SERVICE COST - HIGH VOLTAGE

DIST⁽¹⁾ (subway distribution)			
Schedule	Charge	Unit	June 2026
-	Fixed	\$/month	\$1,506,09
Base ⁽²⁾	Variable (energy)	\$/kWh	\$0,9825
Intermediate ⁽²⁾	Variable (energy)	\$/kWh	1,5391
Top ⁽²⁾	Variable (energy)	\$/kWh	1,6701
-	Capacity	\$/kW	394,26

DIT⁽¹⁾			
Schedule	Charge	Unit	June 2026
-	Fixed	\$/month	\$1,506,09
Base ⁽²⁾	Variable (energy)	\$/kWh	\$0,8001
Intermediate ⁽²⁾	Variable (energy)	\$/kWh	1,3964
Top ⁽²⁾	Variable (energy)	\$/kWh	1,4665
-	Capacity	\$/kW	394,26

Source: Comisión Federal de Electricidad (CFE). June 2026. <http://www.cfe.gob.mx>

(1) This rate will be applied to services that use energy for any purpose, supplied at high voltage, sub-transmission level, and the due to the characteristics of use of their demand request to be registered in this service, which will be valid for minimum of one year.

(2) Base, intermediate and peak periods.

Note: The above rates are in local currency and do not include VAT.



SECRETARÍA DE ECONOMÍA ESTADO DE COAHUILA DE ZARAGOZA

Periférico Luis Echeverría Álvarez #1560, Edificio Torre Saltillo Piso 12
Colonia Guanajuato Ote. CP 25286. Saltillo, Coah., México.

(52) 844 415 2162 / 844 415 2174 | Línea sin costo en México (800) 718 4230

6.3 GAS

The Coal-Mining Region is supplied with L.P. gas through distribution plants, since it does not have natural gas service for domestic and industrial use.

6.4 HEALTH CARE SERVICES.

MUNICIPALITY	PUBLIC AND PRIVATE CLINICS AND HOSPITALS IN OPERATION
Múzquiz	3
Sabinas	6
San Juan de Sabinas	4

Source: Secretaría de Salud, Gobierno del Estado de Coahuila. 2022

7. EDUCATION

7.1 MIDDLE - HIGH SCHOOL EDUCATION

SAN JUAN DE SABINAS


UNIVERSIDAD TECNOLÓGICA DE LA REGIÓN CARBONÍFERA

Type of degree: Higher Technical University and Bachelor's degree

- TSU in business development
- TSU in maintenance
- TSU in oil area maintenance
- TSU in mechatronics
- TSU IN MINING BENEFIT AREA



SECRETARÍA DE ECONOMÍA ESTADO DE COAHUILA DE ZARAGOZA

 Periférico Luis Echeverría Álvarez #1560, Edificio Torre Saltillo Piso 12
Colonia Guanajuato Ote. CP 25286. Saltillo, Coah., México.

 (52) 844 415 2162 / 844 415 2174 | Línea sin costo en México (800) 718 4230

7.2 COLLEGE

MÚZQUIZ

INSTITUTO TECNOLÓGICO SUPERIOR DE MÚZQUIZ

Type of degree: Superior University

- Eng. in Business Management
- Eng. in Information and Communications Technologies
- Eng. Environmental
- Eng. Hydrology

SABINAS

INSTITUTO TECNOLÓGICO DE ESTUDIOS SUPERIORES DE LA REGIÓN CARBONÍFERA

Type of degree: Superior University

- Eng. Industrial
- Eng. Computer Systems
- Eng. Electromechanical
- Eng. Mechatronics
- Eng. Administrative
- Eng. Petroleum
- Bachelor in Administration
- Bachelor in informatic

CENTRO UNIVERSITARIO COAHUILENSE

Type of degree: Superior University

- Bachelor in business administration
- Bachelor in public accountant and auditor
- Bachelor in law

SAN JUAN DE SABINAS

UNIVERSIDAD AUTONOMA DE COAHUILA

Type of degree: Superior University

- Geologist
- Eng. in mineral and energy resources
- Eng. Industrial and systems

UNIVERSIDAD METROPOLITANA DE COAHUILA

Type of degree: Superior University

- Bachelor in business administration
- Bachelor in law and legal sciences
- Bachelor in international business

UNIVERSIDAD TECNOLÓGICA DE LA REGIÓN CARBONÍFERA



SECRETARÍA DE ECONOMÍA ESTADO DE COAHUILA DE ZARAGOZA



Periférico Luis Echeverría Álvarez #1560, Edificio Torre Saltillo Piso 12
Colonia Guanajuato Ote. CP 25286. Saltillo, Coah., México.



(52) 844 415 2162 / 844 415 2174 | Línea sin costo en México (800) 718 4230



Secretaría de Economía

Type of degree: Superior University

- Eng. Mining
- Eng. Industrial Maintenance
- Eng. Mechatronics
- Bachelor in business development and innovation

ESCUELA NORMAL EXPERIMENTAL PROFESOR FEDERICO BORJON DE LOS SANTOS

Type of degree: Superior University

- Bachelor in preschool education
- Bachelor in International Business

PROGRESO

UNIVERSIDAD CNCI

Type of degree: Superior University

- Bachelor in Administrative

7.3 MASTERS

SAN JUAN DE SABINAS

UNIVERSIDAD AUTONOMA DE COAHUILA

Type of degree: Superior University

- Master's in exploration and sustainable use of mineral resources
- Master's in hydrocarbon geology
- Master's in environmental engineering and safety

SABINAS

CENTRO UNIVERSITARIO COAHUILENSE

Type of degree: Superior University

- Master's in taxes

INSTITUTO TECNOLOGICO DE ESTUDIOS SUPERIORES DE LA REGIÓN CARBONIFERA


Type of degree: Superior University

- Master's in industrial engineering

Source: Anuario Estadístico de Educación Superior 2022-2023. Asociación Nacional de Universidades e Instituciones de Nivel Superior



SECRETARÍA DE ECONOMÍA ESTADO DE COAHUILA DE ZARAGOZA

 Periférico Luis Echeverría Álvarez #1560, Edificio Torre Saltillo Piso 12
Colonia Guanajuato Ote. CP 25286. Saltillo, Coah., México.

 (52) 844 415 2162 / 844 415 2174 | Línea sin costo en México (800) 718 4230

8. QUALITY OF LIFE

The Coal-Mining Region has a varied number of tourist, recreational and family attractions. And now general data for the region are presented below.

8.1 TOURISM

	AUDITORIUM	LIBRARI	CULTURAL CENTERS	CINEMA	MUSEUM	THEATERS
Juárez		1	1		1	
Múzquiz	1	6			3	
Progreso		1				
Sabinas		6		1	3	
San Juan de Sabin	1	3		1		

The following table shows the total number of establishments by municipality.

	Food and beverages	Hosting	Spas	Travel agencies	Golf courses	Car rental	Tourist transportation
Juárez	8		1				
Múzquiz	48	10	3				
Progreso	2		2				
Sabinas	117	11	3		1	3	
San Juan de Sabinas	62	3	2	5			1

Source: Secretaría de Turismo y Desarrollo de Pueblos Mágicos. September 2022

8.2 "PUEBLOS MÁGICOS"

MÚZQUIZ, COAHUILA.

Located in the Coal-Mining Region of Coahuila, at a distance of approximately 354 kilometers from the capital city. It borders with the cities of Acuña, San Buenaventura, Zaragoza, San Juan de Sabinas, Ocampo and Progreso.

The place of men and women who fought for the progress of Mexico in the different historical stages, stands out for offering to the Revolution more than 30 young men who became generals for their military achievements. A land where traditions are preserved, with great paleontological significance and home to the two local tribes: the black Mascogos and the Kikapú Indians.

The magic of Múzquiz lies in its gastronomy, a living reflection of its customs, its interesting past, its ethnic groups, its



SECRETARÍA DE ECONOMÍA ESTADO DE COAHUILA DE ZARAGOZA

Periférico Luis Echeverría Álvarez #1560, Edificio Torre Saltillo Piso 12
Colonia Guanajuato Ote. CP 25286. Saltillo, Coah., México.

(52) 844 415 2162 / 844 415 2174 | Línea sin costo en México (800) 718 4230

wonderful biodiversity and its fabulous museums. It has traditional festivals and emblematic events and offers locals and visitors wood crafts, saddlery and even granite tables. Their majestic mountain ranges give you the opportunity to live a great adventure.

Those who visit the City of Melchor Múzquiz will have the opportunity to choose from a wide range of tourist opportunities: recreational, cultural and, of course, gastronomic.

It is named in honor of General Melchor Eca y Múzquiz de Arrieta, son of this place and interim president of the Republic in 1832.

Múzquiz, has an important collection recognized worldwide as a Lagerstätten, which is a denomination granted by the international paleontological scientific community as a place with an extraordinary heritage, with a high level of conservation in its fossils, also reactivated the Council Coahuila Land of Dinosaurs, The objective of this council is to design and promote new tourist routes based on natural wealth, historical and paleontological sites to take advantage of the potential of the state and its regions, enhancing the paleontological legacy of the municipality, to position it at a national and international level.

In collaboration with the Paleontological Museum of Múzquiz, we are working with the "Global Geo-parks Network", assisted by UNESCO, to obtain the denomination of Geo Parque for Múzquiz, and in this way promote actions directed towards the development and sustainability of these geographic areas.

Gastronomy

- Saddlery articles: horse saddles, belts, holsters, among others,
- Fluorite furniture and objects: sinks, plates, tables, etc.
- Figures in blacksmithing as well as handcrafted stone products.
- Creams, chapuz and ointments for herbalism and handicrafts
- Chorizo, dried meat and cheeses
- Milk and nut candies and fine pastries

Main Tourist Attractions

Local museums: In this Pueblo Mágico there are museums that offer to the visitor relevant information of the municipality, such as: History, Paleontology, Livestock and Julio Galán. The first is located in an old building that was formerly the "Melchor Múzquiz" school for girls built in 1905. The second, inaugurated in 2013, is inside La Cascada Recreational Park and exhibits the original fossils that have been found in the locality. The third features the world's largest horse saddle. The last one, inaugurated in 2016, is located in the house where the well-known painter Julio Galán Romo grew up.

El Nacimiento: Established in the hillsides of the beautiful Sierra Santa Rosa, 35 kilometers from the municipal capital. This area is inhabited by the Kikapú Indians, who do not accept visitors to their territory, and the black Mascogos, a colony of African-Americans, the principal descendants of American slaves in the 19th century. The black Mascogos strive to preserve their traditions and have started a local restaurant that allows visitors to taste the typical dishes of the Mascoga gastronomy.

Santa Rosa de Lima Parish: Built of stone in 1939, with 26 uninterrupted years of work with the philanthropic contribution of families from Muzqueño and the commitment of more than 20 women. The patronal feast is celebrated every August 30, in honor of Santa Rosa de Lima, whose name has been present since the origins of the city as a prison. The building, of great architectural beauty, has details that will attract the attention of any visitor.



SECRETARÍA DE ECONOMÍA ESTADO DE COAHUILA DE ZARAGOZA

 Periférico Luis Echeverría Álvarez #1560, Edificio Torre Saltillo Piso 12
Colonia Guanajuato Ote. CP 25286. Saltillo, Coah., México.

 (52) 844 415 2162 / 844 415 2174 | Línea sin costo en México (800) 718 4230

Other Attractive Features

- ✓ Livestock Museum
- ✓ House of Culture "Captain Miguel de la Garza Falcón
- ✓ Juárez Theater of Villa de las Esperanzas
- ✓ "La Cascada" Park
- ✓ Tour along the Sabinas River and its poza de las Tortugas and its various pits such as "Sabino", "Castores", "Clavados" and "Azul".
- ✓ Historical Center and City Hall
- ✓ Plaza Hidalgo or Main Square
- ✓ World's largest horse saddle
- ✓ Wetlands of the Sabinas River
- ✓ "Maderas del Carmen", Protected Natural Area
- ✓ Santa Rosa de Lima mountain range
- ✓ 15 caves and cellars (Private) for professional speleology

Activities and Festivals

- Handicraft corridor
- Urban Trail
- Great race for the international water day and opening of the spring-summer season of the recreational park "La Cascada" (March)
- Livestock fair: livestock auction, horse racing, rodeo and traditional horse parade (April).
- Black Liberation Day, celebration in the community of the Negros Mascogos (June)
- Last week of August - 1st week of September, Expo Feria Múzquiz
- Santa Rosa de Lima Patron Saint Fair (August)
- Rib-Eye Contest
- State Lazo and Barrilera Tournament

Source: Secretaría de Turismo y Desarrollo de Pueblos Mágicos. September 2022

9. DIRECTORY

Secretary of economy

Perif. Luis Echeverría No. 1560 Piso 12
Edificio Torre Saltillo, Col. Guanajuato. C.P. 25286
Saltillo, Coahuila, México
Phone: +52 (844) 415-1714, 415-4053, 415-2162
Toll free. 01-800-718-4230
Email: diegoarmando.escobar@coahuila.gob.mx

Juárez City Hall



SECRETARÍA DE ECONOMÍA ESTADO DE COAHUILA DE ZARAGOZA

 Periférico Luis Echeverría Álvarez #1560, Edificio Torre Saltillo Piso 12
Colonia Guanajuato Ote. CP 25286. Saltillo, Coah., México.

 (52) 844 415 2162 / 844 415 2174 | Línea sin costo en México (800) 718 4230



Av. Las Flores S/N, Centro
Juárez, Coahuila, México
Phone: +52 (861) 613-5090, 613-5091

Múzquiz City Hall

Hidalgo No. 205 Norte, Centro
Múzquiz, Coahuila, México
Phone: +52 (864) 616-3600, 616-1929

Progreso City Hall

Independencia No. 205, Centro
Progreso, Coahuila, México
Phone: +52 (861) 611-1099

Sabinas City Hall

Madero No.117, Centro, C.P. 26700
Sabinas, Coahuila, México
Phone: +52 (861) 618-3900, 618-3908

San Juan de Sabinas City Hall

Av. Simpson S/N, Colonia Del Seis, Centro C.P. 26880
Nueva Rosita, Coahuila, México,
Phone: +52 (861) 614-0046, 614-7317



SECRETARÍA DE ECONOMÍA ESTADO DE COAHUILA DE ZARAGOZA



Periférico Luis Echeverría Álvarez #1560, Edificio Torre Saltillo Piso 12
Colonia Guanajuato Ote. CP 25286. Saltillo, Coah., México.



(52) 844 415 2162 / 844 415 2174 | Línea sin costo en México (800) 718 4230



Secretaría de Economía